

## Driving Directions - From New York City

Approximate time: 2 hrs 35 minutes

Make your way to the New York State Thruway – 87North.

Get off at exit 19 – Kingston. Once through the toll take the first right in the traffic circle for Route 28 West towards Pine Hill. You're on Rt.28 for a little over 40 miles.

You will arrive in Arkville, slowing down to 35 mph and going past a convenience store/gas on your right and historic train station on your left.

Just beyond that there will be a sign for Roxbury – make the right on this road – County Hwy 38. (If you cross the railroad tracks you went 40 feet too far.) Take it for 1 mile and it will end at Rt. 30.

Make the right onto Route 30. Drive about ten miles, to the village of Roxbury.

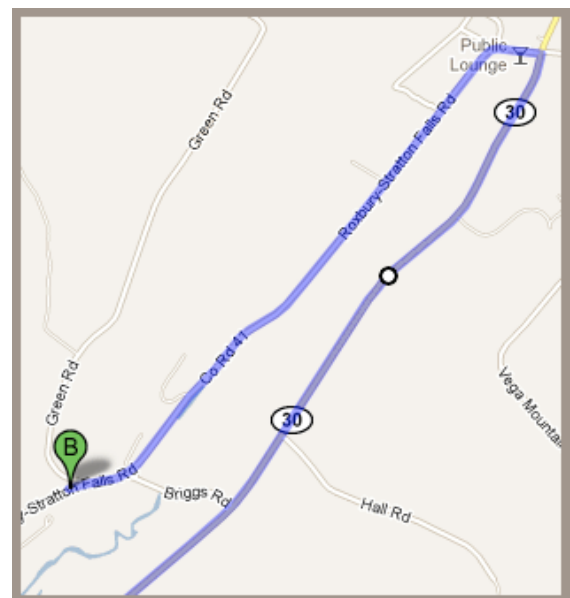
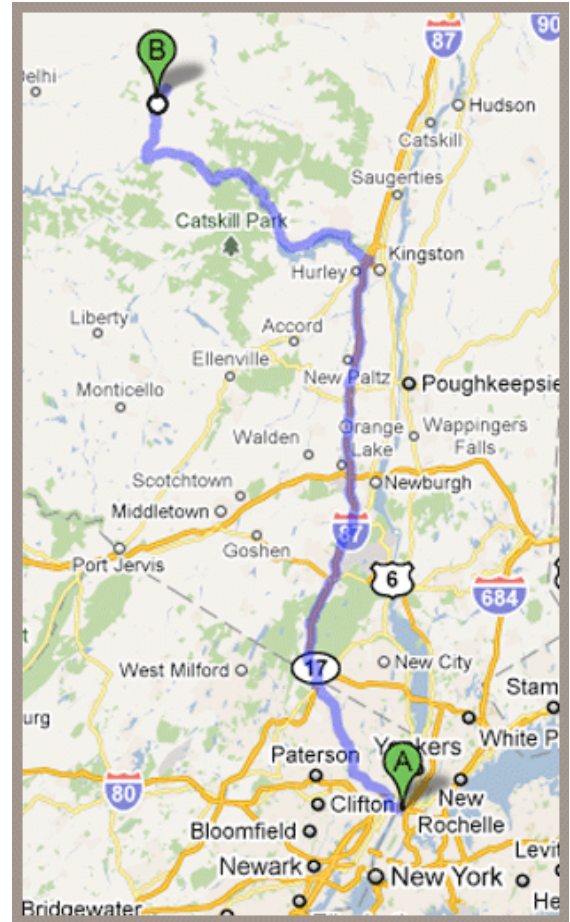
### *The last bit: to the barn*

As you slow down and enter the village you will make your first left onto County Hwy 41 or what locals call Bridge Street.

This goes past the post office and curves around to the left. Drive about a mile or so, passing Briggs Road on your left, and a lumberyard on your right, then Scott Green Road on your right.

When arriving for the event at the barn, make a right on Scott Green Road, parking your car on the left side of the road after about 200 yards. You'll see a path and a wooden walking bridge on the left side of the road, leading to the grounds and the barn.

When visiting the Captain's House, please pass Scott Green Road. The Captain's House is the second house on the right after Scott Green Road: it has white gates, and brick pillars and says 667 on the mailbox. (Please use the back kitchen door.)



## Driving Directions - From the Northeast

*Approximate time from Albany: 1 hrs 25 minutes*

Get to Albany on the NYS Thruway (I-87 South).

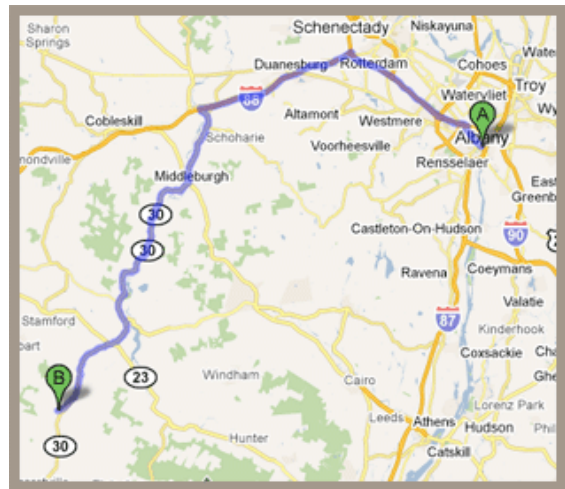
Then hook up to I-90 West towards Buffalo.

Exit to I-88 West to Binghamton.

Take I-88 West to exit 22.

Follow signs for Route 30 – the road makes a short zigzag on Route 145, which takes you under the highway and onto Rt. 30. This will take you all the way in to Roxbury.

You will drive through the village and as you are about to exit, there will be County Hwy 41 (or what locals call Bridge Street) on your right.



### *The last bit: to the barn*

Turn right onto Bridge Street. This goes past the post office and curves around to the left. Drive about a mile or so, passing Briggs Road on your left, and a lumberyard on your right, then Scott Green Road on your right.

When arriving for the event at the barn, make a right on Scott Green Road, parking your car on the left side of the road after about 200 yards. You'll see a path and a wooden walking bridge on the left side of the road, leading to the grounds and the barn.

When visiting the Captain's House, please pass Scott Green Road. The Captain's House is the second house on the right after Scott Green Road: it has white gates, and brick pillars and says 667 on the mailbox. (Please use the back kitchen door.)

